

Project Number: EMC-2015-004

Project Name: Effectiveness of Road Rules in Reducing Hydrologic Connectivity and Significant Sediment Discharge

The following document is a proposal to monitor changes in key indicators of forest road performance that result from the implementation of the “Road Rules, 2013 Rule Package” (Road Rules). Roads can alter hydrologic and geomorphic processes in ways that can adversely impact aquatic ecosystems (Luce and Wemple, 2001). As such, an evaluation of the effectiveness of the Road Rules is vital to assessing the overall effectiveness of the California Forest Practice Rules in protecting aquatic resources.

This proposal is part of a tiered effort (Figure 1) to evaluate the effectiveness of the Road Rules, with a primary focus on evaluating the efficacy of the Road Rules in reducing surface erosion-related water quality impacts across a range of recurrence interval storm events. Road Rule effectiveness for reducing mass wasting and watercourse crossing failures will be evaluated separately using a Large Event (i.e., high recurrence interval, post-mortem) monitoring approach. In addition, we will also propose to implement a number research effectiveness monitoring studies to more rigorously quantify the effectiveness of the Road Rules in reducing sedimentary impacts relative to narrative or numeric State water quality objectives (i.e., validation monitoring). For example, a research-level road effectiveness monitoring study might look at the potential for significant sediment discharge based on the quality of rock aggregate or road construction standards.

EMC critical questions to be addressed with EMC-2015-004 include:

- Theme 3—Road and WLPZ sediment

Are the FPRs and associated regulations effective in: (a) reducing or minimizing management-related generation of sediment and delivery to watercourse channels; (b) reducing generation and sediment delivery to watercourse channels when timber operations implement the Road Rules 2013 measures; and (c) reducing the effects of large storms on landslides as related to roads, watercourse crossings and landings.

Background

Regulatory

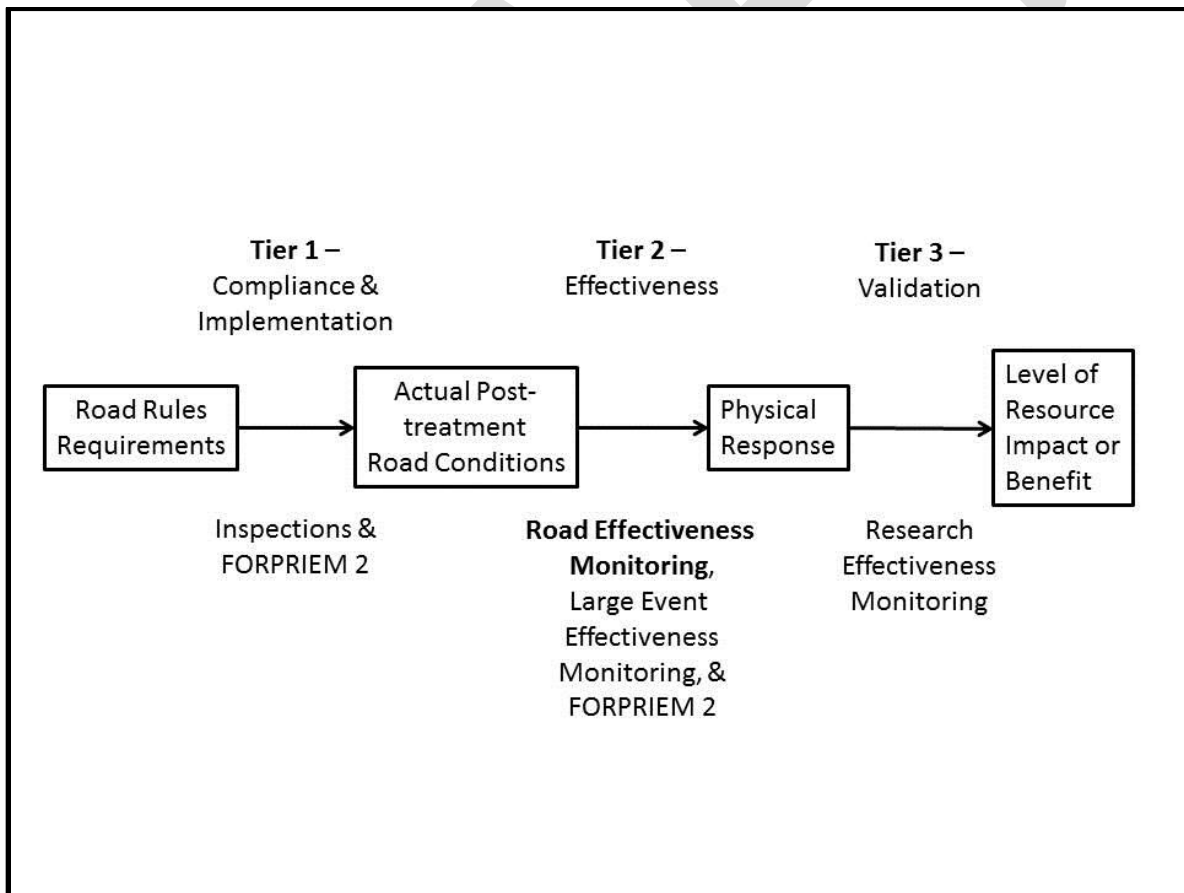
The Road Rules, 2013 rule package (Road Rules) was approved by the California State Board of Forestry and Fire Protection (BOF) in January, 2014, and became effective on January 1, 2015. While the Road Rules have many procedural and operational requirements, the Road Rules generally rely on performance standards to achieve the desired outcome of avoiding or reducing significant adverse impacts to aquatic

resources (see 14 CCR § 923 [943, 936] (b)). A major theme of the rule package is to prevent or reduce “Significant Sediment Discharges” from existing and planned roads. Significant Sediment Discharges are defined¹ as:

Soil erosion that is currently, or, as determined based upon visible physical condition, may be in the future, discharged to watercourse or lakes in quantities that violate Water Quality Requirements or result in significant individual or cumulative adverse impacts to the beneficial uses of water. One indicator of a Significant Sediment Discharge is a visible increase in turbidity to receiving Class I, II, III, or IV waters.

In turn, “Water Quality Requirements” are defined as:

A water quality objective (narrative or numeric), prohibition, TMDL implementation plan, policy, or other requirement contained in a water quality control plan adopted by the Regional Board and approved by the State Water Board.



¹ Forest Practice Rule definitions are found in 14 CCR § 895.1.

Figure 1. Schematic of a suggested tiered monitoring approach to address the Road Rules (adapted from Veldhuisen et al., 2000 and Raines et al., 2005)

Under the Road Rules, the first step in eliminating or reducing Significant Sediment Discharges and complying with water quality regulations is to identify “Significant Existing or Potential Erosion Sites”, which are defined as:

A location where soil erosion is currently, or there are visible physical conditions to indicate soil erosion may be in the future, discharged to watercourses or lakes in quantities that violate Water Quality Requirements or result in significant individual or cumulate adverse impacts to the beneficial uses of water.

Once the Significant Existing or Potential Erosion Sites are identified, the rule language in 14 CCR § 923.1 [943.1, 936.1] (e) (1, 2, and 3) requires the RPF to submit an inventory of Significant Existing or Potential Erosion Sites along with a description of feasible treatment(s) to mitigate significant adverse impacts from roads and/or landings.

Treatments for Significant Existing or Potential Erosion Sites focus on “hydrologic disconnection”, which is defined as:

The removal of direct routes of drainage or overland flow of road runoff to a watercourse or lake.

If Significant Existing or Potential Erosion Sites cannot be hydrologically disconnected, 14 CCR § 923.5 [943.5, 936.5] (i) requires the use of erosion control measures to prevent Significant Sediment Discharges:

Where logging road and landing surfaces, road approaches, inside ditches and drainage structures cannot be hydrologically disconnected, and where there is existing or the potential for significant sediment discharge, necessary and feasible treatments to prevent the discharge shall be described in the plan.

Altogether, the Road Rules require a stepwise process to identify and treat erosion sources that pose a risk to aquatic resources, and this process is illustrated in Figure 2. In the context of this study, effectiveness of the Road Rules will be assessed based upon the degree to which roads/landings are disconnected from the watercourse network after implementation of the rules.² Additionally, changes in the controlling variables for sediment production will be assessed for hydrologically connected road segments.

Technical

² Guidance on how to achieve hydrologic disconnection is provided in Technical Rule Addendum No. 5 and in Weaver et al. 2014.

A monitoring methodology for evaluating the effectiveness of the Road Rules should account for most, if not all, of the factors controlling road sediment production and delivery. Road erosion is the result of the interaction between erosive forces, such as rainfall intensity and runoff energy, and the availability of erodible sediment (Reid and Dunne, 1984; Luce and Black, 1999; Ziegler et al., 2000). Road design plays an important role on runoff erosivity because sediment transport capacity is proportional to road drainage spacing (Luce and Black, 1999) and the shape and width of the road tread can influence runoff patterns (Burroughs and King, 1989). Factors that influence erodibility include native soil characteristics, road gradient, road age, grading, and vehicle traffic rates (Megahan, 1974; Burroughs and King, 1989, Luce and Black, 2001a; Ziegler et al., 2000; Reid and Dunne, 1984; Luce and Black, 2001b; Megahan et al., 2001).

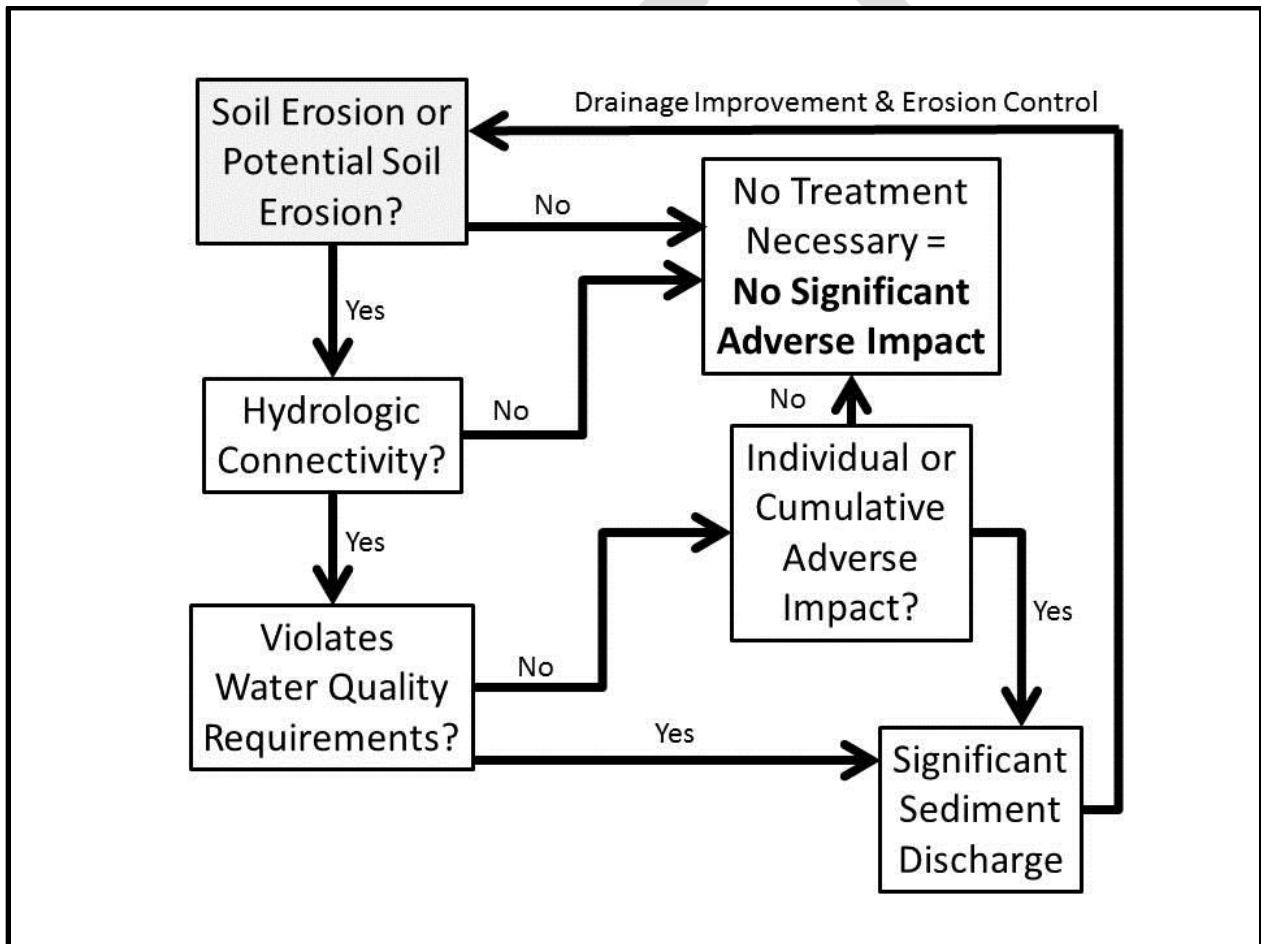


Figure 2. The stepwise process for avoiding or reducing impacts significant adverse impacts to aquatic resources as required by the Road Rules.

The likelihood of resource damage from road-generated sediment is not only related to the magnitude of road erosion and runoff, but also the degree of linkage between road sediment sources and the watercourse network. According to the Road Rules, road sediment that is not delivered to the watercourse network does not constitute a significant adverse impact to aquatic resources. Therefore, the extent to which the Road Rules are effective in preventing resource impacts is largely dependent on road connectivity, or hydrologic connectivity, to the watercourse network.

General Monitoring Approach

This monitoring proposal will address how effective the Road Rules are at decreasing the magnitude of erosion, runoff, and sediment delivery at the road segment and THP/plan scale.³ Uncertainty regarding the effectiveness of the Road Rules can be addressed by posing the following general monitoring questions:

General Monitoring Question 1: How many of the THPs are already in compliance with the road rule package (statewide and by region)?

General Monitoring Question 2: Have road attributes that affect surficial sediment production (i.e., surface erosion) and delivery improved after implementation of the Road Rules?

Since the connectivity and erosion potential of the connected road segment controls the potential for significant sediment discharge and rule compliance, these questions can be addressed through the development of the following specific monitoring questions:

Specific Monitoring Question 1: Has the length/area/percentage of roads draining to watercourses decreased after the implementation of the Road Rules?

Specific Monitoring Question 2: Have the road attributes affecting surface erosion for connected road segments improved since the implementation of the Road Rules?

These specific monitoring questions allow us to generate some initial testable hypotheses such as:

³ Some data on previous road rule requirements and their effectiveness exist from past monitoring work conducted as part of the Hillslope Monitoring Program (Cafferata and Munn, 2002). For example, 85% of gullies recorded on randomly located road transects and 70% of rills documented were judged to be caused by road drainage feature problems. Highly erodible surface material and steep road gradient were also frequently cited causes of rilling (see Table 11). Data collected from the FORPRIEM monitoring program (Brandow and Cafferata, 2014) may be able to be used to beta test some of the parameters being considered for Road Condition Monitoring.

H₀ 1: No reduction in road drainage connectivity to streams has occurred since implementation of the Road Rules⁴.

H_A 1: Road drainage connectivity has been reduced after implementation of the Road Rules.

H₀ 2: No improvement in road attributes that affect sediment production for connected road segments has occurred since implementation of the Road Rules.

H_A 2: Improvement in road attributes that affect sediment production for connected road segments has occurred since the implementation of the Road Rules.

Testing these hypotheses requires collecting road information at the THP/plan scale for hydrologically connected road segments. We will attempt to collect information on the conditions (i.e., variables) that drive sediment production and delivery pre- and post-Road Rule implementation. If this is not possible due to landowner access issues, pre-implementation sampling can be avoided by using an a priori target for acceptable connectivity and/or sediment delivery (e.g., 10 percent connectivity). However, this approach would require consensus among the various EMC members and stakeholders.

If a target for hydrologic disconnection and significant sediment delivery can be agreed upon, then the following specific monitoring questions can apply:

Specific Monitoring Question 4: Are the sections in compliance effectively meeting target conditions?

Specific Monitoring Question 5: Are the sections not in compliance effectively meeting target conditions?

The preliminary list of proposed monitoring variables is listed below (Table 1). Arrows indicate the dependence of sediment production and sediment delivery on increases in each road attribute (e.g., sediment production goes up as road length increases). These data can be used to test the null hypotheses presented in the preceding section. Changes in hydrologic connectivity can be measured pre- and post-treatments (Figure 3) to determine if there is significant reduction in road-to-watercourse linkage. Attributes influencing the relative magnitude of sediment delivery for connected road segments can also be tracked (Figure 4). If present, erosion features will also be quantified using techniques similar to those from the Battle Creek Task Force Report (2011).

⁴ Hydrologic disconnection has been required for areas governed by the Anadromous Salmonid Protection Rules since 1 January, 2010.

Additionally, the data can be integrated into a single metric of sediment production through the use of models (e.g., SEDMODL2, Road:WEPP, GRAIP Lite). The benefit of modeling sediment production is that it incorporates the suite of interacting practices used to decrease road sediment production (e.g., road rocking and improved drainage). The disadvantage of modeling sediment production is that the absolute values of model outputs can be taken out of context. As such, it is suggested that modeled outputs be presented in a relative fashion, such as a percentage increase or decrease in sediment production relative to pre-implementation.

Table 1. List of independent variables that control sediment production and delivery from roads. Arrows indicate the dependence of sediment production or delivery on increases in each road attribute.

Independent Variable	Sediment Production	Sediment Delivery
Road length	↑	↑
Road slope	↑	↑
Road width	↑	↑
Road drainage configuration (e.g., road shape - crowned, insloped, or outsloped)	↕	↕
Surfacing (e.g., depth, hardness, breakdown components)	↓	↓
Wet weather traffic	↑	↑
Presence of erosion features (e.g., gullies) or ruts	↑	↑
Ditch length	↑	↑
Ditch width	↑	↑
Ditch condition	↕	↕
Soil type/erodibility	↕	↕
Drainage outlet condition	↕	↕
Cutslope height	↑	↑
Cutslope angle	↑	↑
Cutslope cover	↓	↓
Fill height	↑	↑
Fill cover	↓	↓
Distance from watercourse	↓	↓
Hillslope angle	↑	↑
Number of stream crossings	↑	↑
Road length connected to stream	↑	↑
Length of rocked road connected to stream)	↓	↓
Length of road abandoned	↓	↓

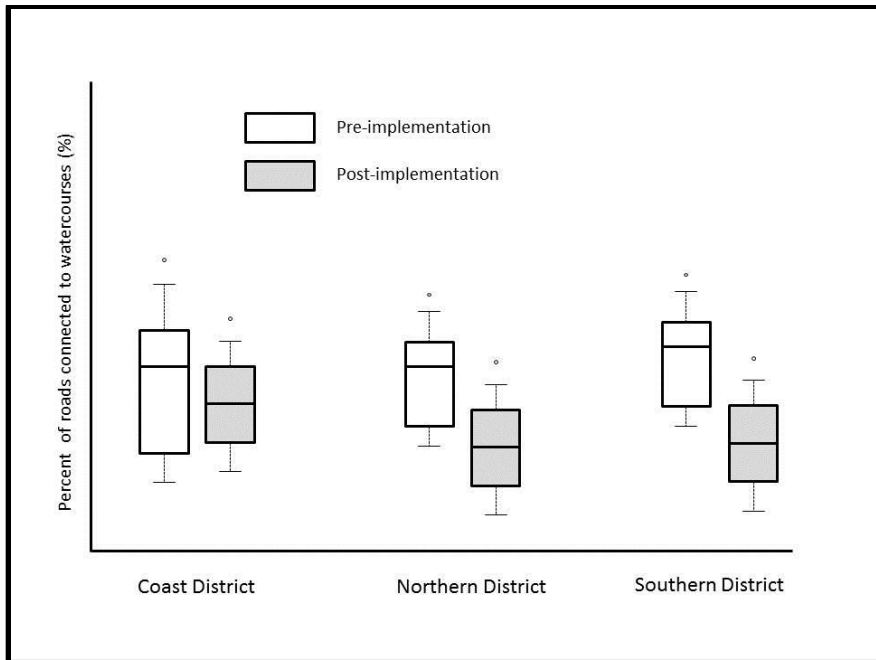


Figure 3. Hypothetical change in hydrologic connectivity for Timber Harvesting Plans by Forest Practice District pre- and post-implementation of the Road Rules. Reducing the length of connected roads decreases the likelihood for significant sediment discharges.

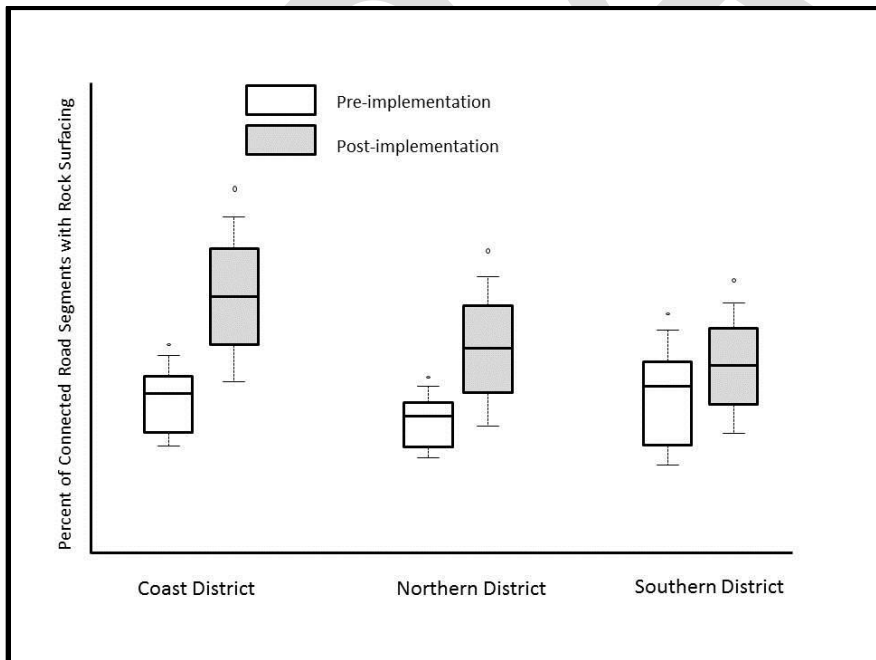


Figure 4. Hypothetical change in the percent of hydrologically connected road length with rock surfacing. An increase in the percent of connected road segments with rock surfacing will result in a lower likelihood of significant sediment discharge.

Sample Methods

Sampling will either be performed pre- and post-treatment at the THP/plan scale, and/or using an approved target for hydrologic connectivity. Sampling protocols and other statistical considerations will be formalized in the study design following consultation with a statistician. THPs and other types of harvesting documents (i.e., NTMPs, MTHPs, PTHPs) will be selected using a stratified random approach similar to that proposed for FORPRIEM ver. 2.0.⁵ Ideally, assessments will be performed by an interdisciplinary team from the various Review Team agencies (i.e., CAL FIRE, NCRWQCB, CVRWQCB, CGS, and CDFW). Alternately, a contractor with earth science expertise could be hired to collect the field data, analyze the data, and produce preliminary and final reports.

Resource Benefit

This study will provide an opportunity to consider road improvement costs, likely collected as self-reported data on the sections found where the roads were upgraded to comply with the Road Rules package requirements. Costs could be collected per unit (e.g., mile) and then benefits assessed with the costs. While several different variables exist (e.g., high costs due to remote locations and distances for hauling rock, existing poor condition of legacy roads), it would be useful to look at the range of costs and the relationships between cost and effectiveness.

Timeline

A full study design will be written by the fall of 2016, with monitoring to commence the spring/summer of 2017. We anticipate two to three seasons of sampling, with results being reported in 2018/2019.

Funding

This project will require funding for a consulting statistician. Funding for a contractor to perform the assessments might be necessary if agency staff is unavailable to perform the work.

References

Battle Creek Task Force (BCTF). 2011. A rapid assessment of sediment delivery from clearcut timber harvest activities in the Battle Creek Watershed, Shasta and Tehama Counties, California. Final report prepared for the California Resources Agency. Sacramento, CA. 59 p.
http://bofdata.fire.ca.gov/board_business/other_board_actions/battle_creek_report/final_battlecreek_taskforce_report.pdf

⁵ See the project proposal for FORPRIEM ver. 2.0. (EMC-2015-002).

- Brandow, C. and P. Cafferata. 2014. Forest Practice Rules Implementation and Effectiveness Monitoring Program (FORPRIEM) results: 2008-2013. Monitoring Study Group report being prepared for the California State Board of Forestry and Fire Protection. Sacramento, CA. 121 p. plus Appendix.
- Burroughs, E.R. and J.G. King. 1989. Reduction of soil erosion on forest roads. USDA Forest Service Intermountain Research Station General Technical Report INT-264, Ogden, UT. 18 p.
- Cafferata, P.H., and J.R. Munn. 2002. Hillslope Monitoring Program: monitoring results from 1996 through 2001. Monitoring Study Group Final Report prepared for the California State Board of Forestry and Fire Protection. Sacramento, CA. 114 p.
- Luce, C.H. and T.A. Black. Sediment production from forest roads in western Oregon. *Water Resources Research*. 35(8): 2561-2570.
- Luce, C.H. and B.C. Wemple. 2001. Introduction to the special issue on hydrologic and geomorphic effects of forest roads. *Earth Surface Processes and Landforms*. 26: 111-113.
- Luce, C.H. and T.A. Black. 2001a. Spatial and temporal patterns in erosion from forest roads. In *Land Use and Watersheds: Human Influence on Hydrology and Geomorphology in Urban and Forest Areas*. Wigmosta, M.S. and S.J. Burges (eds.). American Geophysical Union, Washington, DC. 165-178.
- Luce, C.H. and T.A. Black, 2001b. Effects of traffic and ditch maintenance on forest road sediment production. In *Proceedings of the Seventh Federal Interagency Sedimentation Conference, March 25-29, 2001, Reno, NV*. 8 pp.
- Megahan, W.F. 1974. Erosion over time on severely disturbed granitic soils: a model: USDA Forest Service Intermountain Research Station General Technical Report GTR-INT-156, Boise ID.
- Megahan, W.F. 2001. Sediment production from granitic cutslopes on forest roads in Idaho, USA. *Earth Surface Processes and Landforms*. 26: 153-163.
- Raines, M., R. Conrad, J. Clark, D. Coe, R. Palmquist, and C. Veldhuisen. 2005. Road sub-basin scale effectiveness monitoring design. Prepared for the Washington Department of Natural Resources. May 9, 2005.
- Reid, L.M. and T. Dunne. 1984. Sediment production from forest road surfaces. *Water Resources Research*. 20(11): 1753-1761.
- Veldhuisen, C., S. Toth, S. Faulkener, and M. Raines. 2000. A monitoring methodology for evaluating sediment delivery and hydrologic effects from forest roads in Washington.

Final draft report to TFW Monitoring Advisory Group and the Northwest Indian Fisheries Commission, April 2002. 61 p.

Weaver, W.E., E.M. Weppner, and D.K. Hagans. 2014. Handbook for forest, ranch and rural roads: a guide for planning, designing, constructing, reconstructing, upgrading, maintaining and closing wildland roads. Mendocino County Resource Conservation District. Ukiah, CA. 416 p.

Ziegler, A.D., R.A. Sutherland, and T.W. Giambelluca. 2000. Partitioning total erosion on unpaved roads into splash and hydraulic components: The roles of interstorm surface preparation and dynamic erodibility. *Water Resources Research*. 36(9): 2787-2791.

Ziegler, A.D., T.W. Giambelluca, and R.A. Sutherland. 2001. Erosion prediction on unpaved mountain roads in northern Thailand: validation of dynamic erodibility modeling using KINEROS2. 15(3): 337-358.